THOMPSON CREEK

PLANNING STUDY

(Quimby Road to Westgrove Lane)

consisting of

ENGINEER'S REPORT

AUGUST 1988

Santa Clara Valley Water District

TC
425
T46.K53
1988

TC425T46K53 1988

SANTA CLARA VALLEY WATER DISTRICT
LIBRARY
5750 ALMADEN EXPRESSWAY
SAN JOSE, CALIFORNIA 95118

SANTA CLARA VALLEY WATER DISTRICT

THOMPSON CREEK PLANNING STUDY
(Quimby Road to Westgrove Lane)

Consisting of

ENGINEER'S REPORT

Prepared by
Predesign Division

Marc J. Klemencic, P. E. — Associate Civil Engineer
Randall R. Talley, P.E. — Division Engineer

Stan Wolfe, P. E.
Head, Project Development Branch

John T. O'Halloran
General Manager

Robert R. Smith, P. E.
Flood Control Manager

AUGUST 1988

SANTA CLARA VALLEY WATER DISTRICT
LIBRARY
5750 ALMADEN EXPRESSWAY
SAN JOSE, CALIFORNIA 95118

DISTRICT BOARD OF DIRECTORS

Joe Pandit, Chairman	District 1	James J. Lenihan	District 5
Patrick J. Ferraro	District 2	Sig Sanchez	At Large
Robert W. Gross	District 3	Joe Judge, Vice Chairman	At Large
Joseph H. Donohue	District 4		

TABLE OF CONTENTS

	Page
Introduction	1
Background	1
Project Description	1
Site No. 1	4
Site No. 2	4
Site No. 3	4
Public Involvement	5
Maintenance Program Guidelines	6
Quimby Road Drop Structure	6
Excavated Earth Channel	6
Modified Floodplain Channel	8
Recommendation	8

APPENDIX

A. The One Percent Flood	A-1
B. Cost Estimate Summary	B-1

FIGURES

1. Thompson Creek Project Location Map	2
2. Thompson Creek Site Location Map	3

TABLES

1. Maintenance Guidelines for Sediment and Vegetation Removal	7

Introduction

This report presents the results of an investigation and makes recommendations to solve the flood problems on Thompson Creek between Quimby Road and Westgrove Lane. Figure 1 shows the project location.

Background

Thompson Creek between Quimby Road and Westgrove Lane was improved in 1980 to contain the one percent flood (Appendix A) with two to three feet of freeboard. The improvements consisted of a drop structure at Quimby Road, 1,000 feet of excavated earth channel with levees and rock lining on the side slopes and modified floodplain for the remainder of the study area.

After the project had been constructed by the District, the Federal Emergency Management Agency (FEMA) adopted an interim levee policy and in 1988 published a Final Rule [1/] establishing criteria for levee construction. Generally, FEMA requires a minimum of three feet of freeboard for leveed channels. When the City of San Jose requested that the Thompson Creek flood area, which affects about 100 residential structures, be removed from the Flood Insurance Rate Maps (FIRMs), FEMA denied the request. The design freeboard in the subject reach did not meet the minimum specifications in FEMA's levee policy.

Project Description

The proposed flood control project would provide protection from the one percent flood flow of 3,600 cfs with the freeboard specified in FEMA's Final Rule. The proposed project would raise the levees at three sites along Thompson Creek between Quimby Road and Westgrove Lane. The sites are shown on Figure 2 and the proposed work is described in following paragraphs.

[1/] Federal Register/Volume 51, No. 164/ Monday, August 25, 1988, Page 30290

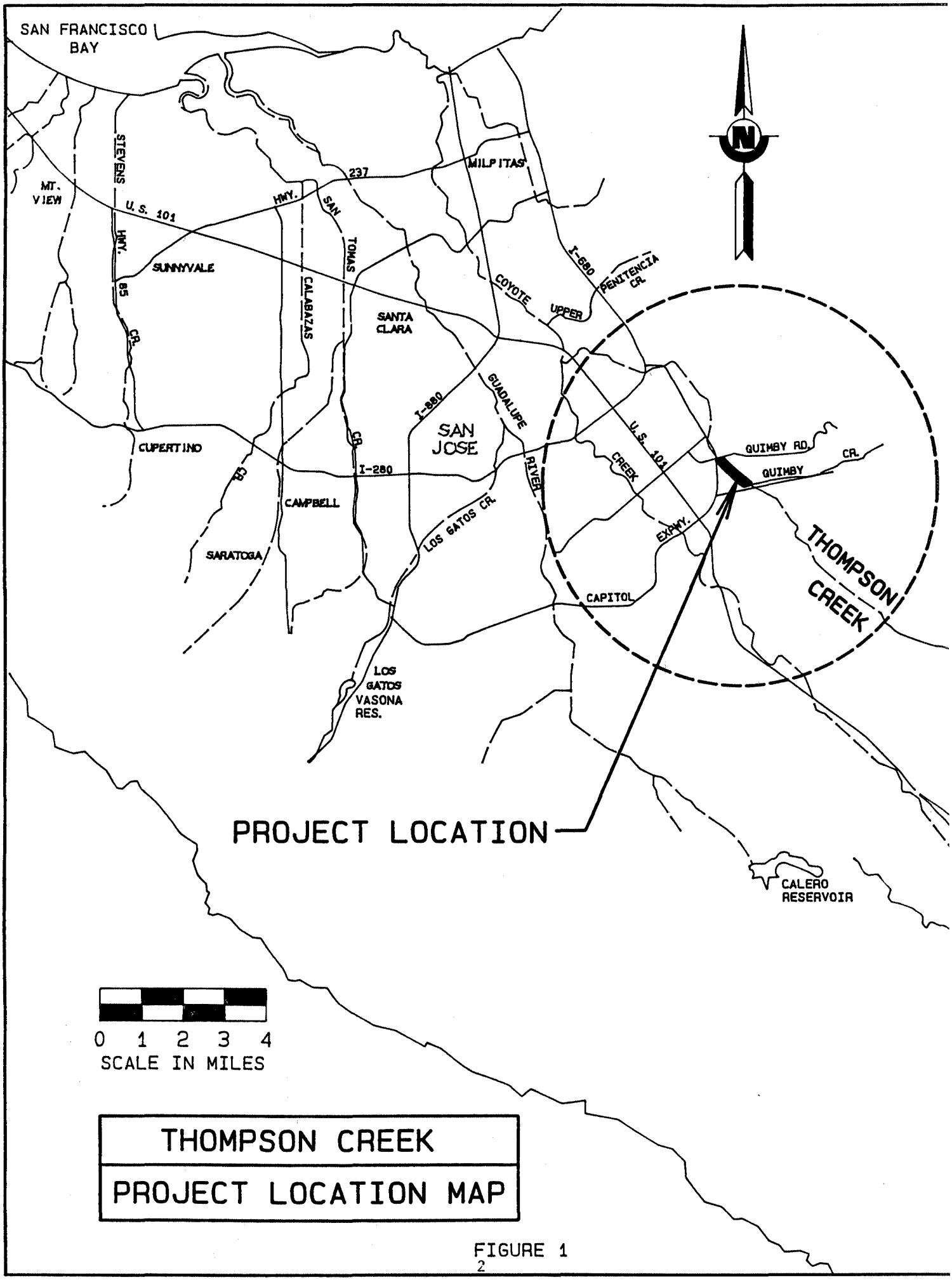

THOMPSON CREEK

PROJECT LOCATION MAP

FIGURE 1

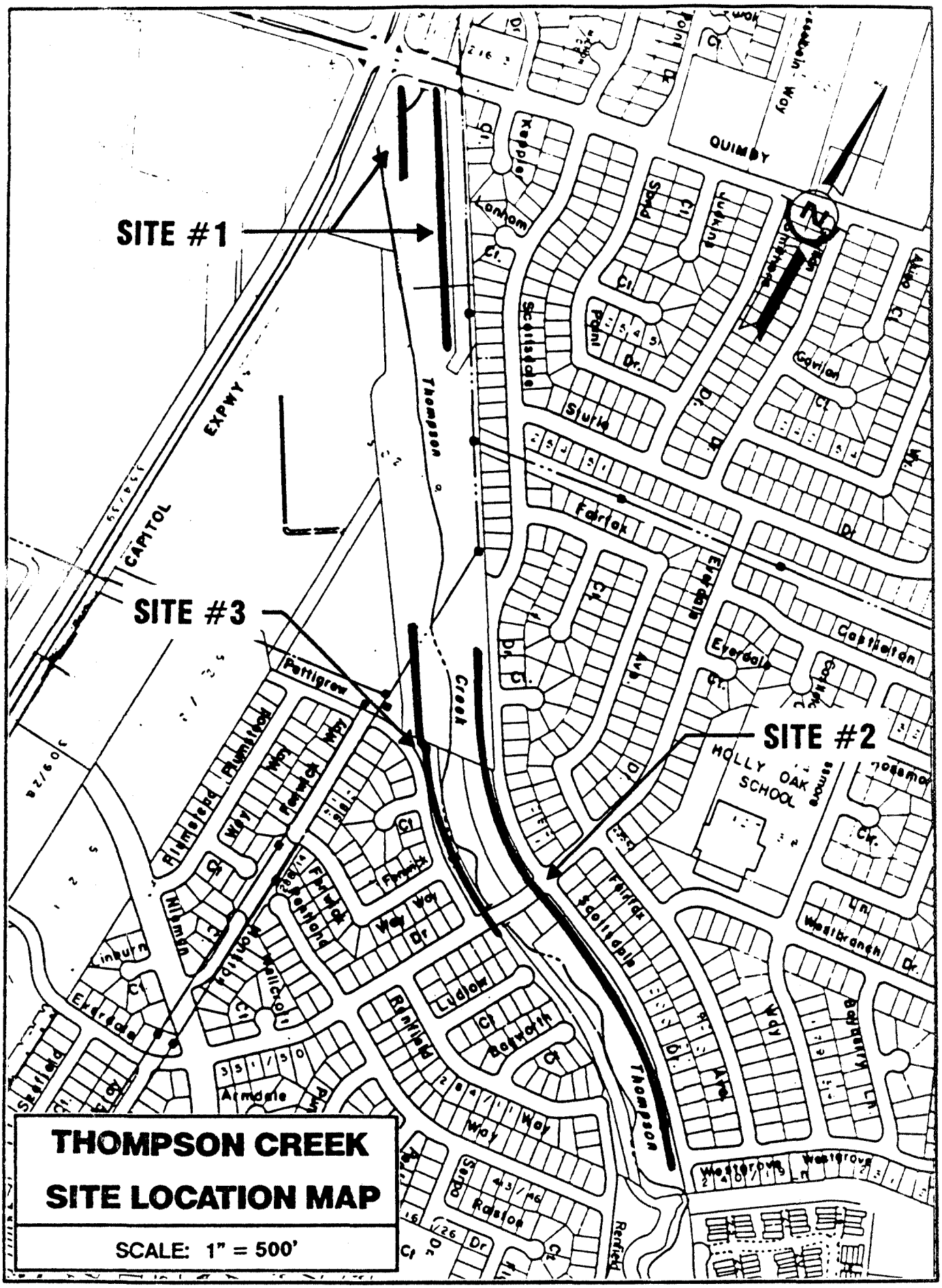
SITE #1
SITE #2
SITE #3
THOMPSON CREEK
SITE LOCATION MAP
SCALE: 1" = 500'
CAPITOL
EXPWY
Thompson
Creek
QUIMBY
Farlok
Castleton
Eyrdale
Scottsdale
Sturts
Point
Garlon
Pettigrew
Richfield
Wilmington
Ludlow
Belworth
Armdale
Rosfoe
Westbranch
Westgrove
HOLLY OAK
SCHOOL

FIGURE 2

Site No. 1

From Quimby Road to about 1,000 feet upstream, the existing channel is excavated earth with rock lining on the side slopes and levees on both banks. Both levees would be raised up to three feet with two to one side slopes. The east levee would be constructed on the existing levee filling to the outboard side and the west levee would be constructed on the existing levee filling to the inboard side. Maintenance roads of the same width and access as existing would be provided. Typical sections are shown on plan sheets five and six and a detail of the Quimby Road area is shown on sheet eight.

The one percent velocities through this reach would be from six to nine feet per second (fps).

Site No. 2

Beginning about 2,200 feet upstream of Quimby Road for about 2,000 feet upstream, the existing channel is a modified floodplain. The east levee in this reach would be raised up to one and one-half feet with varying side slopes. The levee would be constructed on the existing levee filling to the inboard side. The maintenance road width and top of levee width would be the same as existing. Typical sections are shown on plan sheets three and four. A concrete-lined drainage ditch would be constructed along the outboard toe of the levee from Westgrove Lane to Everdale Drive. A drainage inlet would be installed and connected to an existing curb drainage inlet near Everdale Drive.

One percent velocities through this reach would be from two to seven fps on the floodplain along the levees and eight to ten fps in the main channel.

Site No. 3

From about Pettigrew Drive to Everdale Drive, the existing channel is modified floodplain. About 1,300 feet of the west levee would be raised up to one and one-half feet. The construction would begin at the existing top of levee and the side slopes would conform to the existing side slopes on a 150-foot section upstream. The remaining downstream section of levee would be constructed on the existing levee filling to the

inboard side. The outboard side slope would conform to the existing slope and the inboard side slope would be two to one. The maintenance road and top of levee width would be the same as existing. A 15-foot ramp would be constructed to provide access from Pettigrew Drive. Typical sections are shown on plan sheet seven. One percent velocities would be the same as for Site No. 2.

All 15-foot-wide maintenance roads and ramps in the project area would be armored with six inches of aggregate.

The estimated total project cost is about $130,000. The proposed measures will be financed through two existing sources of revenue; the East Flood Control Zone's allocation of the 1% property tax and the East Flood Control Zone Benefit Assessments.

Construction will be completed in one season and could begin as early as the Fall of 1988.

Public Involvement

Citizens residing in or owning property in the FEMA one percent flood area or adjacent to the project area were invited to view proposed project plans on April 20 at Holly Oak Elementary School. A general consensus of approval was received from those attending, however, two concerns were noted. First, the existing levee along Scottsdale Drive from Everdale Drive to Westgrove Lane is eroding and depositing sediment along the edge of the street. This is partly due to the lack of a street curb and the drainage pattern of the street. The proposed plan has been modified to include a drainage ditch and inlet in the District's right of way to remedy this problem. Second, pedestrian access to the floodplain area was inhibited by the installation of a three-foot fence from Everdale Drive to Westgrove Lane. Since the primary purpose of the fence is to control vehicular access and there are other pedestrian access points, two pedestrian openings are included in this project. However, these may be installed by the District Maintenance Division before project construction.

Maintenance Program Guidelines

A maintenance program will ensure the safe and efficient operation of the proposed flood control measures. The objective of the program is to establish evaluation criteria for periodic maintenance activities. These maintenance activities include sediment, debris, vegetation and trash removal, weed control and elimination of other potentially hazardous conditions. Other activities that would be performed as required include; rodent control, erosion repair, fence repair and installation, replacement of regulatory signs and other general activities.

The recommended maintenance program guidelines are explained below by channel type and are shown in Table 1. The reaches are defined according to different channel characteristics.

Quimby Road Drop Structure

This includes the concrete-lined drop structure, stream gage weir and culvert from Quimby Road upstream. The drop structure and weir are critical features which control the depth upstream. All blockage from debris or vegetation in the culvert will be removed to allow the drop structure to operate properly. Uniform sediment accumulation upstream of the drop structure will be removed when it reaches one foot deep and localized sediment build-up will be removed when it reaches two feet deep.

Excavated Earth Channel

From the drop structure upstream to the floodplain area, the channel is excavated earth with rock side slope protection. Flexible vegetation, such as cattails, will be removed when they occupy over 50% of any channel cross section area. Rigid vegetation (woody growth) will be removed from the channel bottom when they occupy over 10% of any channel cross section area. Accumulated sediment will also be removed during the removal of vegetation. Uniform sediment accumulation will be removed when it reaches two feet deep. Any localized sediment build-up will be removed when it reaches four feet deep.

TABLE 1

THOMPSON CREEK - QUIMBY ROAD TO WESTGROVE LANE
MAINTENANCE GUIDELINES FOR SEDIMENT AND VEGETATION REMOVAL

CHANNEL TYPE	MAINTENANCE ISSUE	ACCEPTABLE MAINTENANCE LIMIT	PERFORMANCE CRITERIA
DROP STRUCT AND CULVERT	Uniform Sediments	Depth of 1'	Remove sediment
	Local Sediments (Bars, Sloughs, etc)	Depth of 2'	Remove sediment
	Debris and Blockage		Remove Blockage
EXCAVATED EARTH CHANNEL	Uniform Sediments	Depth of 2'	Remove sediment
	Local Sediments	Depth of 4'	Remove sediment
	Local Sediment with Vegetation	Sediment of 2'	Remove sediment and vegetation
	Rigid Vegetation (Woody growth)	Occupying over 10% of the channel section	Remove vegetation from channel
	Flexible Vegetation (Cattails, etc)	Occupying 50% of the cross section	Remove vegetation from channel
FLOODPLAIN	Uniform Sediments	Sediment of 2'	Remove sediment
	Local Sediments	Sediment of 4'	Remove sediment
	Local Sediment with Vegetation	Sediment of 2'	Remove sediment and vegetation
	Rigid Vegetation (Woody growth)	Occupying over 10% of the channel section	Remove vegetation
	Flexible Vegetation (Weeds, Grass, etc)	Occupying 50% of the cross section	Remove vegetation
NATURAL CHANNEL	Uniform Sediments	Depth of 2'	Remove sediment
	Local Sediments	Depth of 4'	Remove sediment
	Local Sediment with Vegetation	Sediment of 4'	Remove sediment and vegetation
	Rigid Vegetation (Woody growth)	Occupying over 20% of the channel section	Remove vegetation
	Flexible Vegetation (Cattail, Vine, etc)	Occupying 50% of the cross section	Remove or trim vegetation

Modified Floodplain Channel

The remainder of the channel upstream is a modified floodplain. The natural channel in this reach will require minor periodic maintenance. Obstructions or rigid vegetation occupying over 20% of the channel cross section area will be removed and when vines, bushes or weeds occupy more than 50% of the channel cross section area they will be removed or trimmed. Rigid vegetation on the floodplain will be removed when they occupy over 10% of the cross section area. Weeds and grasses will not be allowed to occupy over 50% of the cross section area. Uniform sediment will be removed from the natural channel when it is two feet deep and from the floodplain when it is two feet deep. Local sediment will be removed when it is four feet deep.

Recommendation

The proposed project will provide the minimum freeboard to meet FEMA's requirements for levees. The project is estimated to cost $130,000.

It is recommended that the measures described in the report be approved and construction plans prepared for implementation of the project.

Robert Smith, RCE No. 17781
Flood Control Manager

APPENDIX A

The One Percent Flood

The one percent flood is that flow of water from a drainage area that has a one percent chance (probability of 0.01) of occurring in any given year. It is equivalent to the so-called 100-year flood, but it should not be thought of as an event that occurs regularly every 100th year. Instead, it is the flood flow event that would be equaled or exceeded about 100 times in 10,000 years. It is also possible that two repetitions of this flood flow could occur in a single year, or that a single event may not occur even once in 200 years.

The "one percent flood" is the preferred description of the design flood. However, the term "100-year flood" is equivalent. Unfortunately, this latter term often leads to the misconception that the design flood occurs only every 100th year.

Another terminology problem is the relation of the one percent storm and the one percent flood. The storm magnitude relates to flood conditions, drainage basin shape, length, slope orientation, and others. Therefore a one percent storm will not necessarily produce a one percent flood. The one percent flood should not be confused with nor should it be referred to as the one percent storm flood.

The one percent flood has a small risk of occurrence in a given year, but this risk is accumulative. when compared with the 30-year life of the average home loan, for example, the chance that it will occur is quite large. During the 30-year loan period, the chance that a one percent flood will occur, or be exceeded, approaches 30 percent.

The magnitude of the one percent flood must be calculated using statistical hydrological (stochastic) methods. Since it is the desire of the District to provide equal protection from flooding to all residents, a uniform method of determining design flood flows is required; one tht is regional in scope and one that minimizes the chance of providing unequal protection from one area to another. This objective is reached through a regional peak flood frequency analysis that uses the best available hydrologic data from

stream systems in and adjacent to the District. The regional process utilized by the District was developed after considerable effort and has been reviewed and approved by the academic and professional community.

The research on the statistical measurement of flood flows and frequencies has shown that the larger magnitude floods that occur at relatively infrequent intervals, such as the one percent flood, are products of extremely heavy rainfalls, either exceptionally high intensity or of long duration. With exceptionally high-intensity rainfall, so much rain falls in a short period of time that no matter what the ground cover is - soil, pavement, grass, trees, or buildings - the water cannot be stored or soaked up, and it runs off in a flood. With long-duration rainfall, a lot of rain falls, but it comes over a long period of time. Bare soil, grassland, forests, landscaping, house roofs, and pavement become fully saturated, and flooding occurs when no more water can be absorbed, stored, or evaporated. Thus, for large floods, the type of development or degree of urbanization that exists in the total watershed has essentially no effect on the magnitude of the peak flood flow that is generated.

However, the situation is different for the small magnitude floods which occur at frequent intervals. In these, the rainfall intensity is less or of shorter duration. The absorption, holding, or storage characteristics of the land are much more important. With much less water present, soil, grass, and forests tend to soak up and hold back the rain that falls, while pavement and house roofs let a large percentage run off.

Therefore, when grassland is converted to pavement, the amount of water that runs off is much greater for the small amounts of rainfall. The magnitude of the small, more frequent type of lood flow is increased by urbanization.

In discussing flood flows and urbanization, there is one additional factor that should be mentioned. This is over-bank storage in floodplain areas. Where urbanization occurs in the floodplain and the stream is channelized, the storage of over-bank floodwaters is reduced. This results in greater downstream flood flows. This increase in

flood flows occurs for any magnitude or frequency of flooding that would have resulted in channel overflow and storage of waters in the floodplain.

APPENDIX B 6/13/88

THOMPSON CREEK
QUIMBY ROAD TO WESTGROVE LANE

-COST ESTIMATE SUMMARY-

ITEM	UNIT COST	UNIT	QUANTITY	AMOUNT
CLEARING & GRUBBING	$5,000	ACRE	2	$10,000
LEVEE/CHANNEL MODIFICATIONS				
-Fill for Levee	$7	C.Y.	3,590	$25,130
MISCELLANEOUS				
-Aggregate (Maint Rds/Ramps)	$30	C.Y.	1,530	$45,900
-Sidewalk Removal (Everdale Dr)	$1	S.F.	440	$440
-Sidewalk Repl (Everdale Dr)	$6	S.F.	500	$3,000
-Concrete Lining (V-Ditch)	$300	C.Y.	20	$6,000
-Raise Drainage Inlet	$500	L.S.	1	$500
-Raise 36 inch CMP MH	$300	L.S.	1	$300
-Install Drainage Inlet	$1,000	L.S.	1	$1,000
-Remove/Replace Drainage Inlet	$1,500	L.S.	1	$1,500
-SUBTOTAL-				$93,770
MOBILIZATION (8%)				$7,502
CONSTRUCTION CONTINGENCIES (10%)				$9,377
-CONSTRUCTION COST-				$110,649
ENGINEERING DESIGN, ADMIN. & INSPECTION (18%)				$19,917
-TOTAL PROJECT COST-				$130,565

MAP AND GENERAL PLAN

FOR

THOMPSON CREEK

FROM

QUIMBY ROAD TO WESTGROVE LANE

Santa Clara Valley Water District

EAST FLOOD CONTROL ZONE

PROJECT NO. 4047

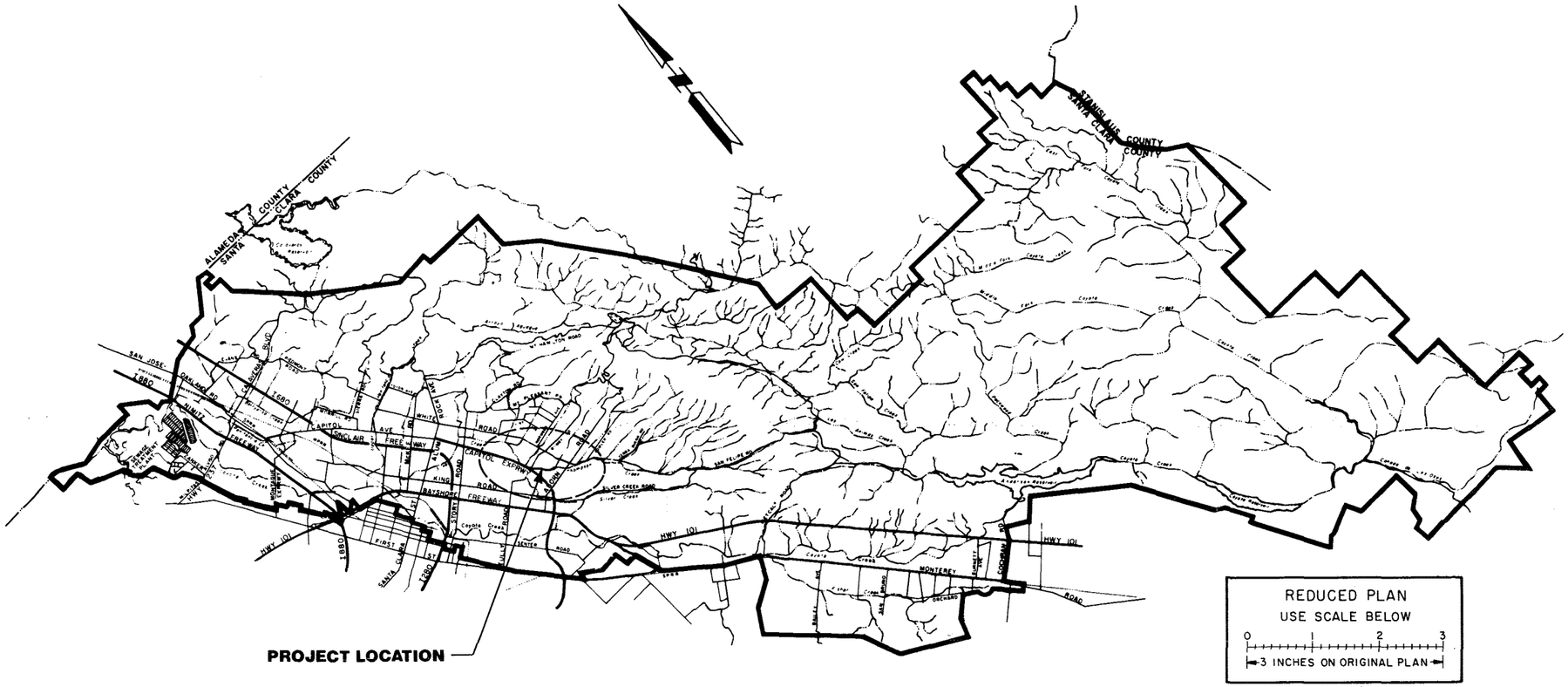

REDUCED PLAN
USE SCALE BELOW
0 1 2 3
3 INCHES ON ORIGINAL PLAN

INDEX

SHEET NO.	DESCRIPTION
1	MAP & TITLE PAGE
2	INDEX MAP
3-7	PLAN & PROFILE
8	DETAIL

PROJECT APPROVAL
R. R. Smith
FLOOD CONTROL MANAGER
DATE 6-21-88

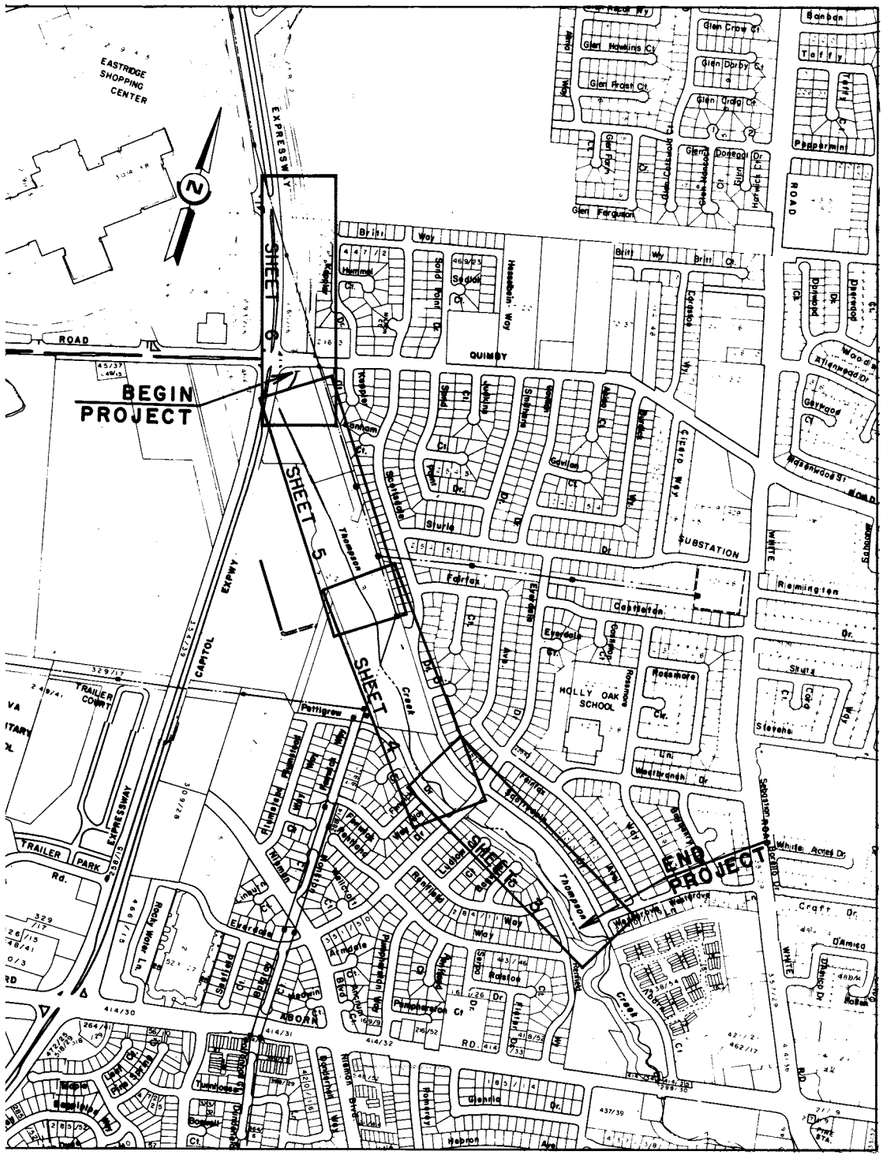
EASTRIDGE SHOPPING CENTER
BEGIN PROJECT
END PROJECT
SHEET 6
SHEET 5
SHEET 4
SHEET 3
CAPITOL EXPWY
EXPRESSWY
QUIMBY
ROAD
SUBSTATION
HOLLY OAK SCHOOL
TRAILER PARK
TRAILER COURT
Thompson Creek
Fontana
Farlock
Rosemont
Rosemoor
Rosemary
Rosemary Ln
Rosemary Way
Rosemary Ct
Rosemary Dr
Rosemary Cir
Rosemary Hill
Rosemary Hill Ln
Rosemary Hill Way
Rosemary Hill Ct
Rosemary Hill Dr
Rosemary Hill Cir
Rosemary Hill Pl
Rosemary Hill Rd
Rosemary Hill Tr
Rosemary Hill Aly
Rosemary Hill Hwy
Rosemary Hill Blvd
Rosemary Hill Sq
Rosemary Hill Xing
Rosemary Hill Pkwy
Rosemary Hill Trl
Rosemary Hill Vw
Rosemary Hill Wk
Rosemary Hill Xwy
Rosemary Hill Xrd
Rosemary Hill Xln
Rosemary Hill Xct
Rosemary Hill Xdr
Rosemary Hill Xcir
Rosemary Hill Xpl

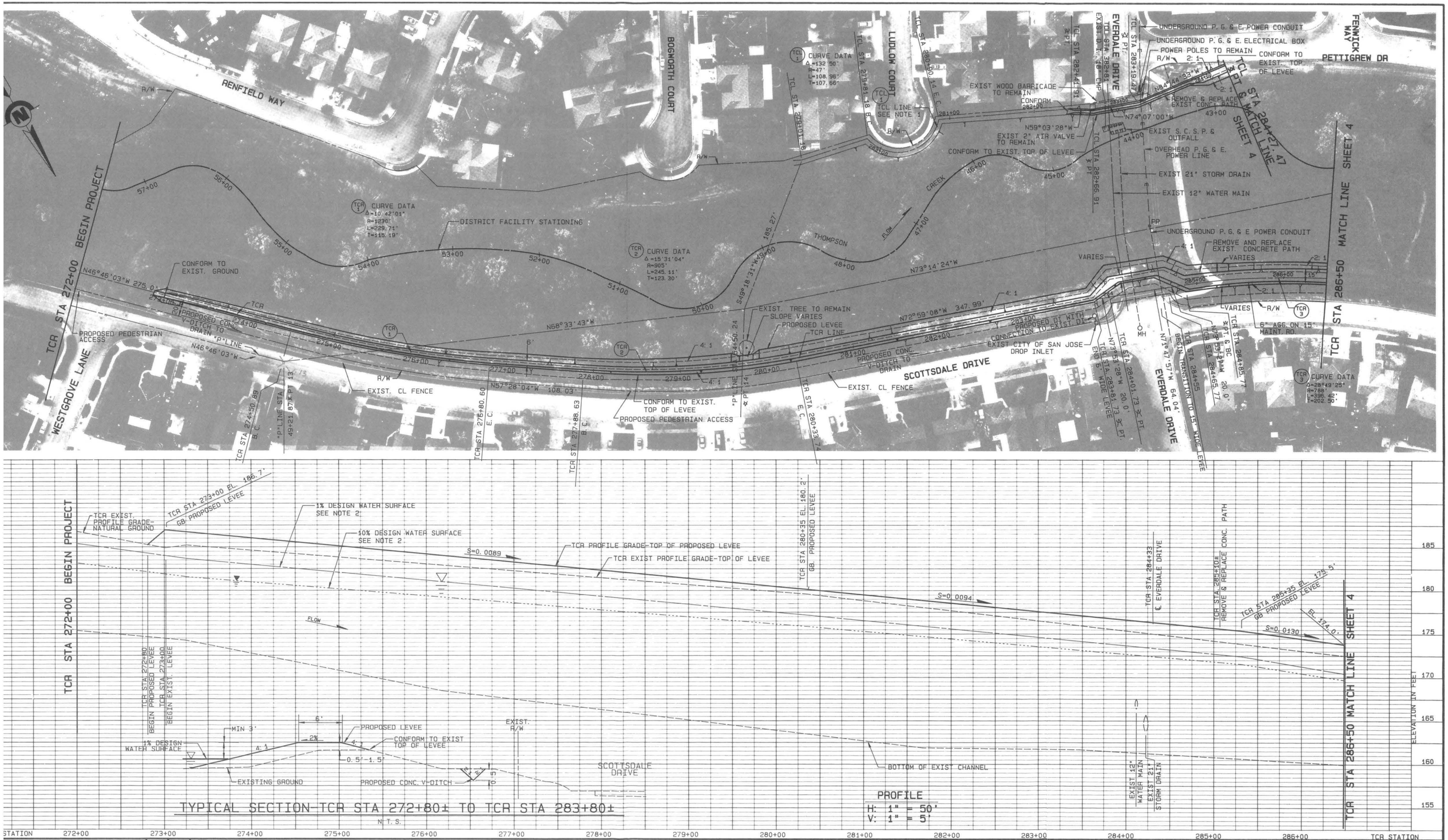

DESCRIPTION	DATE	APPR.
REDUCED PLAN USE SCALE BELOW (1 2 3 — 3 INCHES ON ORIGINAL PLAN)		

REFERENCE INFORMATION AND NOTES:

1. FOR PROFILE OF TCL LINE SEE SHEET 7.
2. 1% FLOW RATE IS 3,600 CFS, 10% FLOW RATE IS 2,100 CFS, CHANNEL ROUGHNESS 0.050 AND FLOODPLAIN ROUGHNESS = 0.040.
3. PLACE 6" OF AGGREGATE ON PROPOSED AND EXIST. 15' MAINT. ROADS AND RAMPS.
4. CROSS SECTION LOOKS DOWNSTREAM.

PHOTOGRAPHY BY: AIR FLIGHT SERVICE DATE: 12/87 RECTIFICATION BY:

DATE 3-88
DESIGN M. K.
DRAWN CAM
CHECKED

Santa Clara Valley Water District

ENGINEERING CERTIFICATION
PROJECT ENGINEER R.C.E. NO. 40842
DIVISION ENGINEER R.C.E. NO. 25093

ENGINEERING APPROVAL
HEAD, PROJECT DEVELOPMENT BRANCH R.C.E. NO. 20474

THOMPSON CREEK

PLAN & PROFILE-TCR LINE

SCALE 1" = 50'

SHEET 3

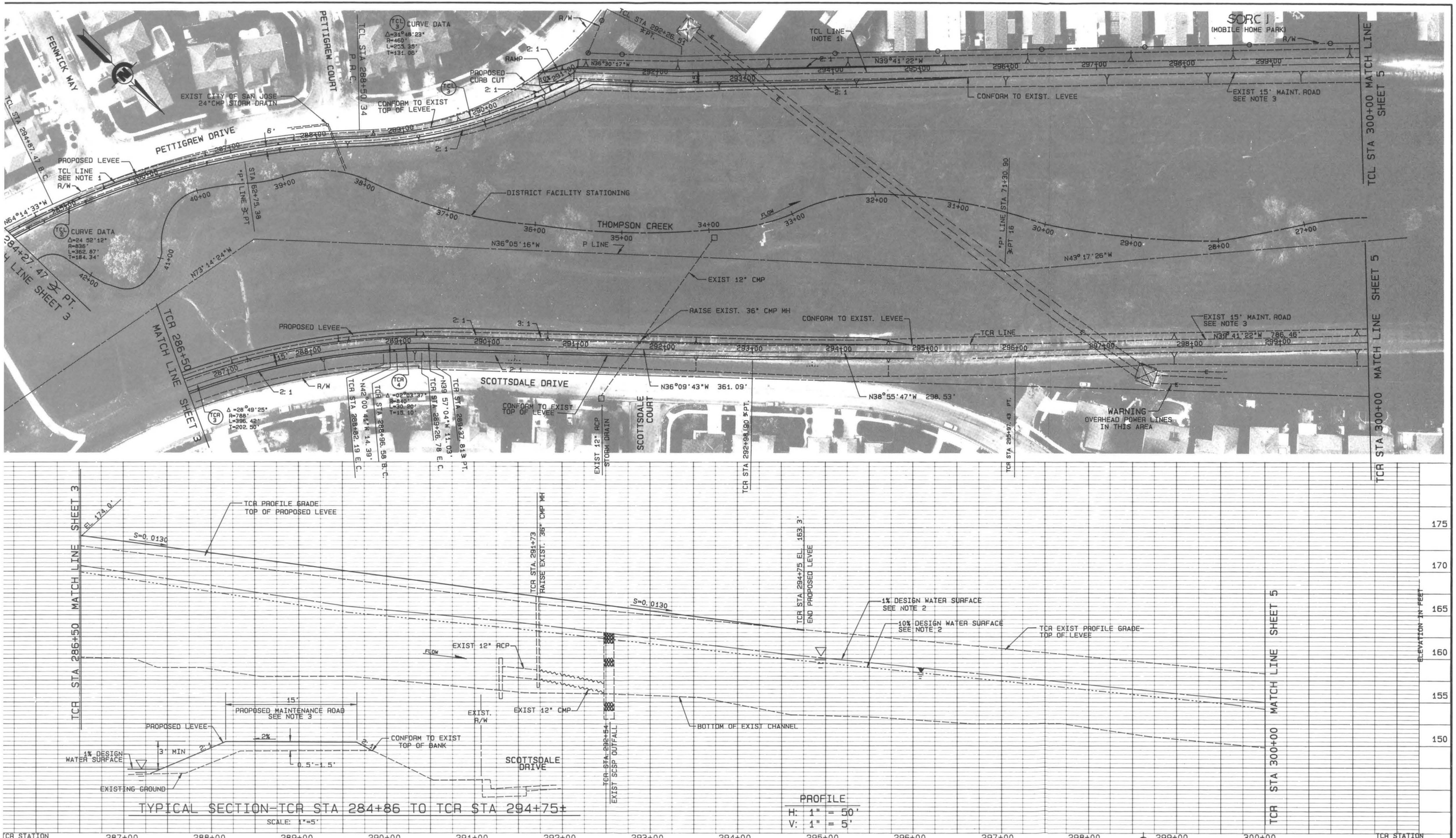

DESCRIPTION	DATE	APPR.
REDUCED PLAN USE SCALE BELOW (1 2 3 — 3 INCHES ON ORIGINAL PLAN)		

REFERENCE INFORMATION AND NOTES:

1. SEE SHEET 7 FOR PROFILE OF TCL LINE.
2. 1% FLOW RATE IS 3600 CFS; 10% FLOW RATE IS 2,100 CFS; CHANNEL ROUGHNESS= 0.060; FLOODPLAIN ROUGHNESS= 0.040.
3. PLACE 6" OF AGGREGATE ON PROPOSED AND EXIST. 15' MAINT. ROADS AND RAMPS.
4. CROSS SECTION LOOKS DOWNSTREAM.

PHOTOGRAPHY BY: AIR FLIGHT SERVICE DATE: 12/87 RECTIFICATION BY:

DATE 2/88
DESIGN M. K.
DRAWN CAM
CHECKED

Santa Clara Valley Water District

ENGINEERING CERTIFICATION
PROJECT ENGINEER R.C.E. NO. 40842
DIVISION ENGINEER R.C.E. NO. 25093

ENGINEERING APPROVAL
HEAD, PROJECT DEVELOPMENT BRANCH R.C.E. NO. 20474

THOMPSON CREEK

PLAN & PROFILE-TCR LINE

SCALE 1" = 50"

SHEET 4



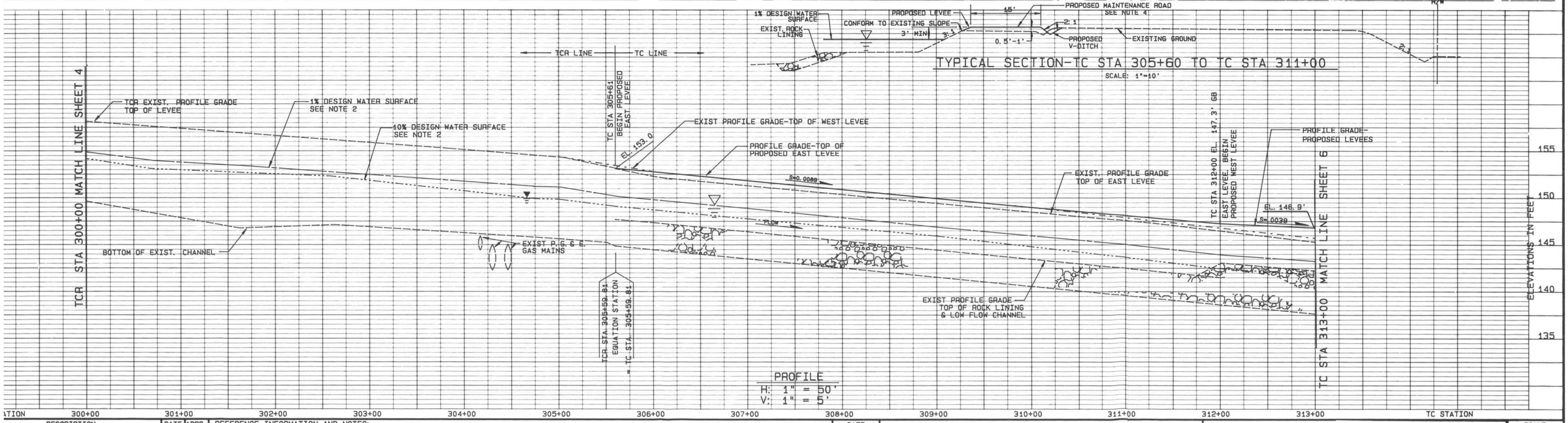

DESCRIPTION	DATE	APPR.
REDUCED PLAN USE SCALE BELOW (1 2 3 — 3 INCHES ON ORIGINAL PLAN)		

REFERENCE INFORMATION AND NOTES:

1. SEE SHEET 7 FOR TCL LINE PROFILE.
2. 1% FLOW RATE IS 3,600 CFS AND 10% FLOW RATE IS 2,100 CFS.
3. CHANNEL ROUGHNESS: TC STA 305+00 TO STA 313+00 IS 0.045, TCR STA 300+60 TO STA 305+00 IS 0.060 IN CHANNEL, AND 0.040 IN FLOODPLAIN.
4. PLACE 6" OF AGGREGATE ON PROPOSED AND EXIST. 15' MAINT. ROADS AND RAMPS.
5. CROSS SECTION LOOKING DOWNSTREAM.

PHOTOGRAPHY BY: AIR FLIGHT SERVICE DATE: 12/87 RECTIFICATION BY:

DATE 1/88
DESIGN MK
DRAWN CAM
CHECKED

Santa Clara Valley Water District

ENGINEERING CERTIFICATION
PROJECT ENGINEER R.C.E. NO. 40842
DIVISION ENGINEER R.C.E. NO. 25093

ENGINEERING APPROVAL
HEAD, PROJECT DEVELOPMENT BRANCH R.C.E. NO. 20474

THOMPSON CREEK

PLAN & PROFILE

SCALE 1" = 50"

SHEET 5

DESCRIPTION	DATE	APPR.
REDUCED PLAN USE SCALE BELOW 1 2 3 3 INCHES ON ORIGINAL PLAN		

REFERENCE INFORMATION AND NOTES:

1. 1% FLOW RATE IS 3,600 CFS AND 10% FLOW RATE IS 2,100 CFS.
2. PLACE 6" OF AGGREGATE ON PROPOSED AND EXIST. 15' MAINT. ROADS AND RAMPS.
3. CROSS SECTION LOOKING DOWNSTREAM.

PHOTOGRAPHY BY: AIR FLIGHT SERVICE DATE: 12/87 RECTIFICATION BY:

DATE 3/3/88
DESIGN MK
DRAWN CAM
CHECKED NO

Santa Clara Valley Water District

ENGINEERING CERTIFICATION
PROJECT ENGINEER R.C.E. NO. 40842
DIVISION ENGINEER R.C.E. NO. 25093

ENGINEERING APPROVAL
HEAD, PROJECT DEVELOPMENT BRANCH R.C.E. NO. 20474

THOMPSON CREEK

PLAN & PROFILE

SCALE 1" = 50'

SHEET 6

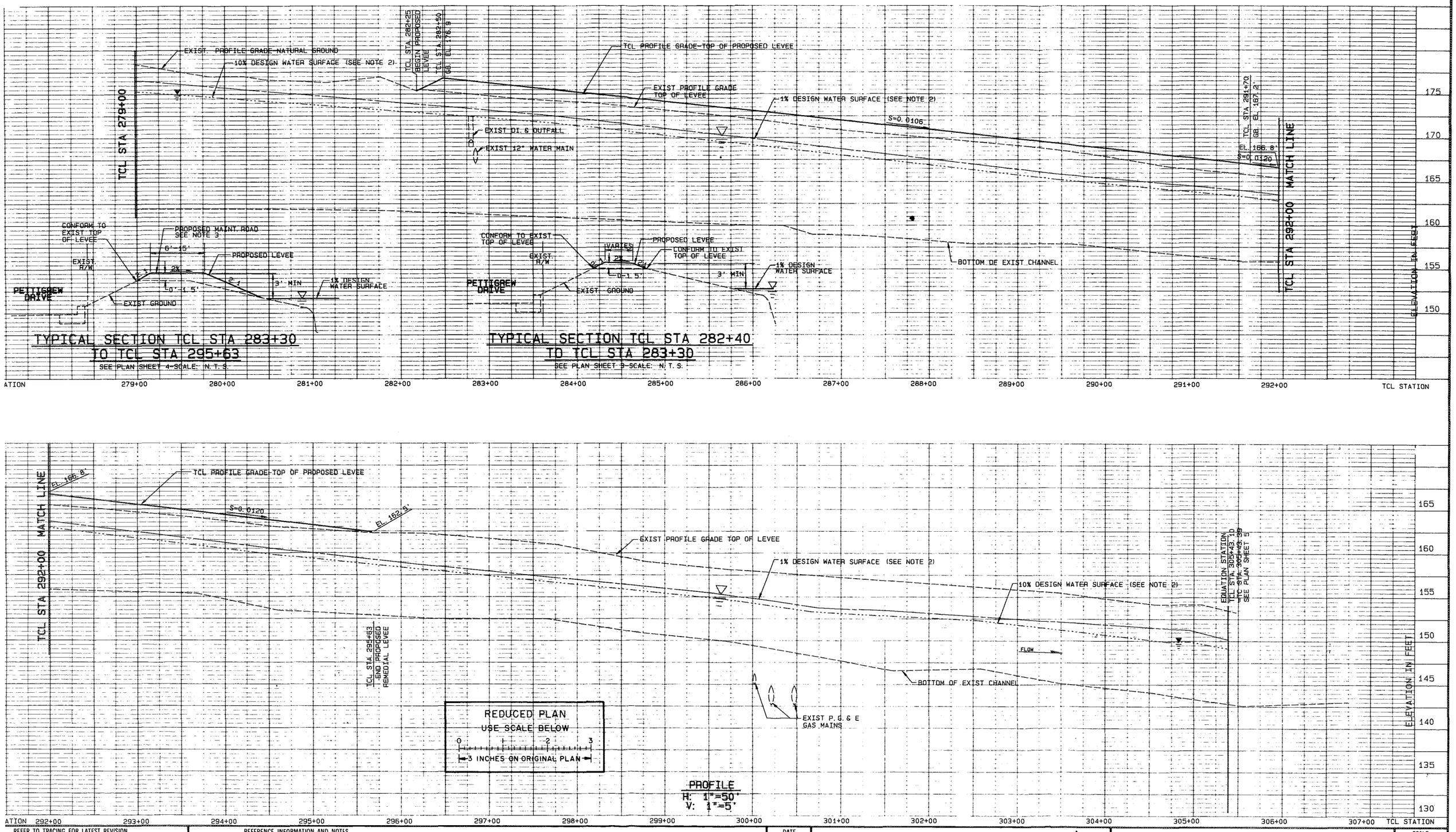

REFER TO TRACING FOR LATEST REVISION

DESCRIPTION	SUB.	APPR.

REFERENCE INFORMATION AND NOTES

1. FOR TCL PLAN SEE SHEETS 3, 4, & 5.
2. 1% FLOW RATE IS 3,600 CFS AND 10% FLOW RATE IS 2,100 CFS; CHANNEL ROUGHNESS=0.050 AND FLOODPLAIN ROUGHNESS=0.040.
3. PLACE 6" OF AGGREGATE ON PROPOSED AND EXIST. 15' MAINT. ROADS.
4. CROSS SECTIONS LOOKING DOWNSTREAM.

DATE 3/3/88
DESIGN MK
DRAWN CAM
CHECKED

Santa Clara Valley Water District

ENGINEERING CERTIFICATION
PROJECT ENGINEER R.C.E. NO. 40842
DIVISION ENGINEER R.C.E. NO. 25093

ENGINEERING APPROVAL
HEAD, PROJECT DEVELOPMENT BRANCH R.C.E. NO. 20474

THOMPSON CREEK

PROFILE-TCL LINE

SCALE AS SHOWN

SHEET 7

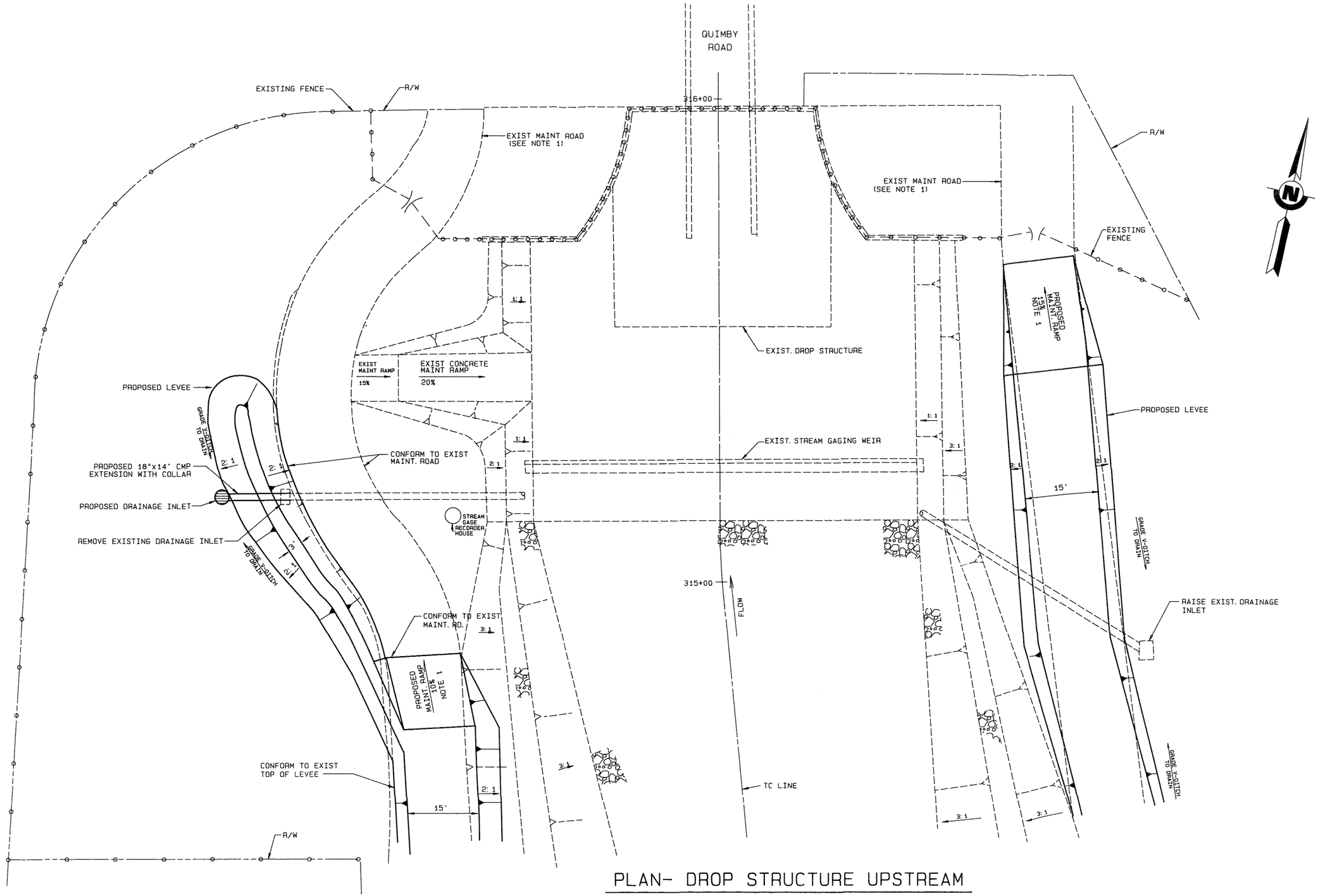

PLAN- DROP STRUCTURE UPSTREAM

DESCRIPTION	DATE	APPR

REFERENCE INFORMATION AND NOTES

1. PLACE 6" OF AGGREGATE ON PROPOSED & EXIST. 15' MAINT. ROAD & RAMPS.

REDUCED PLAN
USE SCALE BELOW
0 1 2 3
3 INCHES ON ORIGINAL PLAN

DATE 3/88
DESIGN KLEMENCIC
DRAWN TUCKER
CHECKED KLEMENCIC

Santa Clara Valley Water District

ENGINEERING CERTIFICATION
PROJECT ENGINEER R. C. E. NO. 40842
DIVISION ENGINEER R. C. E. NO. 25093

ENGINEERING APPROVAL
HEAD, PROJECT DEVELOPMENT BRANCH R. C. E. NO. 20474

THOMPSON CREEK
QUIMBY ROAD DROP STRUCTURE UPSTREAM
DETAIL

SCALE AS SHOWN
SHEET 8